
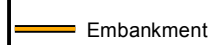


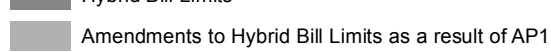
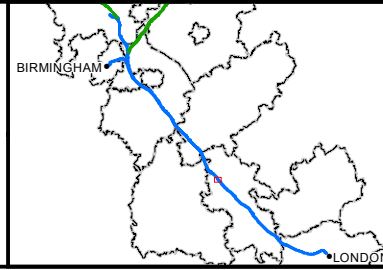


Legend

Phase One hybrid Bill alignment November 2013

-  Cutting
-  Embankment

-  Parish boundary
-  Hybrid Bill Limits
-  Amendments to Hybrid Bill Limits as a result of AP1



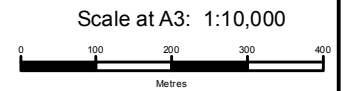
High Speed Two
Country South Petitioner Location Plan
Reference Drawing

SC-02-2142
 Petitioner
 Calvert Green Parish Council
 Petition number
 HS2-HS2-HY-PET-001804



HS2 Ltd accept no responsibility for any circumstances, which arise from the reproduction of this map after alteration, amendment or abbreviation or if it is issued in part or issued incomplete in any way.

Registered in England. Registration number 06791686.
 Registered office: One Canada Square, London E14 5AB.
 © Crown copyright and database rights 2015.
 Ordnance Survey Licence Number: 100049190.
 This material was last updated on [date] and may not be copied, distributed, sold or published without the formal permission of Land Registry and Ordnance Survey. Only an official copy of a site plan or register obtained from the Land Registry may be used for legal or other official purposes. © Crown Copyright Ordnance Survey. This is not a copy of a site plan issued by LR.



Date: 23/03/15

Doc Number: LWM-HS2-HY-MAP-020-004129